

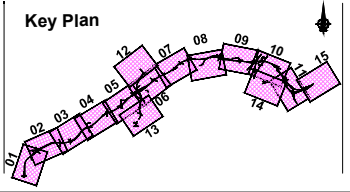
San áireamh tá sonraíocht Shuirbhíreacht Ordnáis Éireann arna aistriú go dtí físeán OSI Uimh. 2010/18CCMA/Comhairle Contae na Gaillimhe. Sáráilonn aistriú go dtí neamh-dáruithe cóipeacht Shuirbhíreacht Ordnáis Éireann agus Rialtas na hÉireann. © Suirbhíreacht Ordnáis Éireann, 2010.

© Suirbhíreacht Ordnáis Éireann. Gach ceart ar chosaint. Uimhir cheadúnais 2010/18CCMA/Comhairle Contae na Gaillimhe.

Includes Ordnance Survey Ireland data reproduced under OSI Licence number 2010/18CCMA/Galway County Council. Unauthorised reproduction infringes Ordnance Survey Ireland and Government of Ireland copyright. © Ordnance Survey Ireland, 2010.

© Ordnance Survey Ireland. All rights reserved. Licence number 2010/18CCMA/Galway County Council.

Clients



Consultant

Corporate House
City East Business Park
Ballybrit, Galway, Ireland.

Tel +353 (0)91 460675
www.N6GalwayCity.ie
www.arup.ie

Job Title
N6 Galway City Ring Road

Scale
1:20,000 @ A1 , 1:40,000 @ A3

Date:
February 2018

Issue	Date	By	Chkd	Appd
I2	14/03/2018	AG	HK	EMC
I1	22/02/2018	AG	HK	EMC

Drawing Title
Electrical Work for Road Lighting and Traffic Signs

Key Plan

Drawing Status
For Information

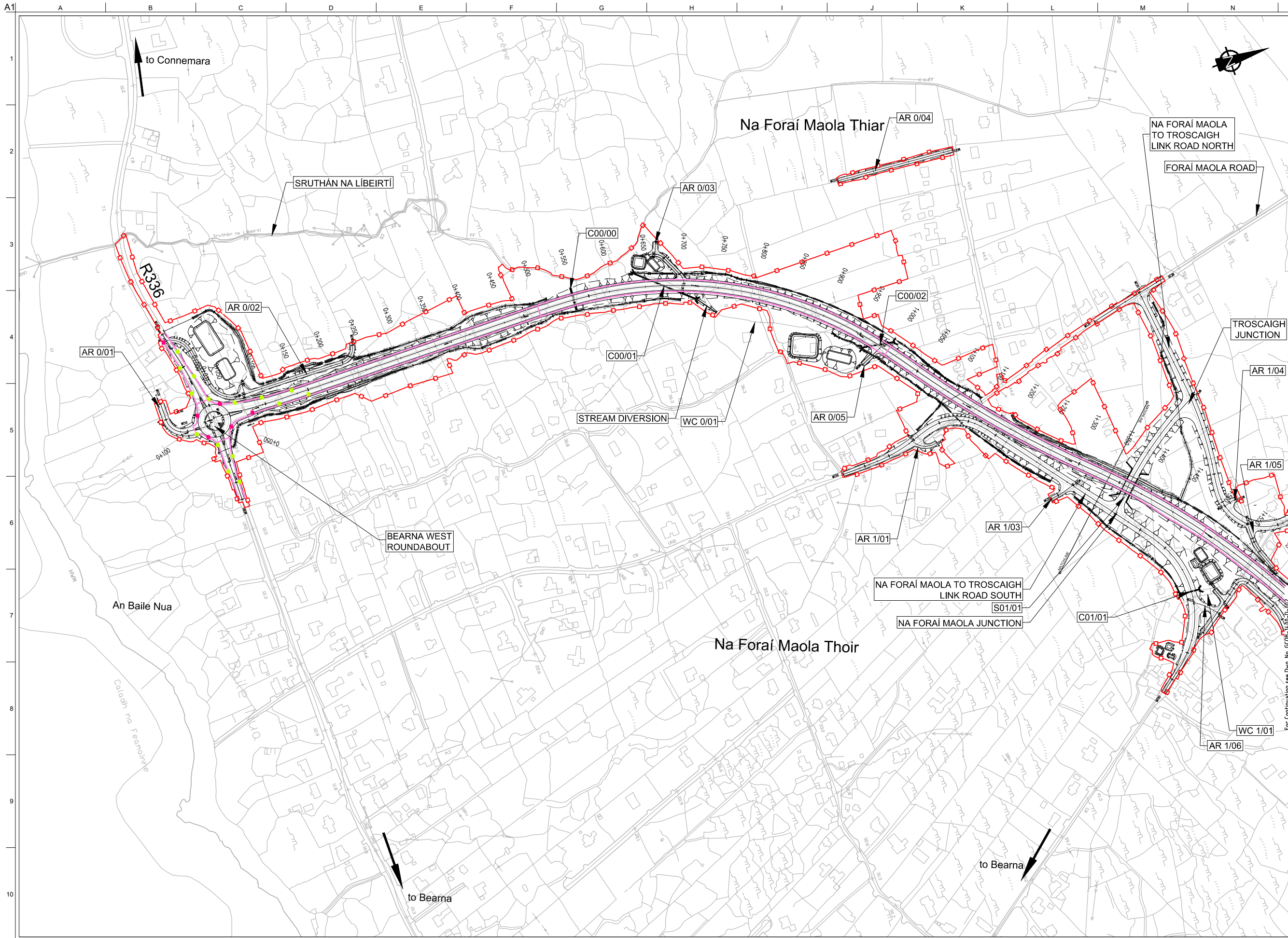
Job No
233985

Drawing No
GCOB-1400-D-000

Issue
I2

DESIGN REPORT

- Legend:**
- City Boundary
 - Proposed Development Boundary
 - Proposed Road Development
 - Proposed N6 GCRR New Electric Utilities
 - Proposed Electrical Ducting Network
2X100mm Ø Refer to RCD 1500/10
 - Proposed Road Lighting Lantern
Indicative Locations



For Continuation see Dwg. No. GC08-1400-D-002

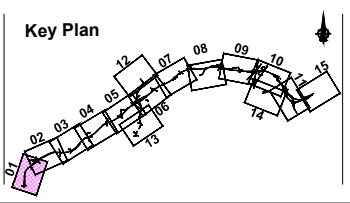
San áiríú tá sonraíocht Shuirbhéireacht Ordánais Éireann arna áirígeadh fíor Cheadúnas OSI Uimh. 2010/18CCMA/Comhairle Contae na Gaillimhe. Sárúilseon áirígeadh neamhdáraithe cóipeacht Shuirbhéireacht Ordánais Éireann agus Rialtas na hÉireann. © Suirbhéireacht Ordánais Éireann, 2010.

© Suirbhéireacht Ordánais Éireann. Gach ceart ar chosaint. Uimhir cheadúnais 2010/18CCMA/Comhairle Contae na Gaillimhe.

Includes Ordnance Survey Ireland data reproduced under OSI Licence number 2010/18CCMA/Galway County Council. Unauthorised reproduction infringes Ordnance Survey Ireland and Government of Ireland copyright. © Ordnance Survey Ireland, 2010.

© Ordnance Survey Ireland. All rights reserved. Licence number 2010/18CCMA/Galway County Council.

Clients



Consultant

Corporate House
City East Business Park
Ballybrit, Galway, Ireland.

Tel +353 (0)91 460675
www.N6GalwayCity.ie
www.arup.ie

Job Title
N6 Galway City Ring Road

Scale
1:5000 @ A3

Date:
February 2018

Issue	Date	By	Chkd	Appd
11	22/02/2018	AG	HK	EMC

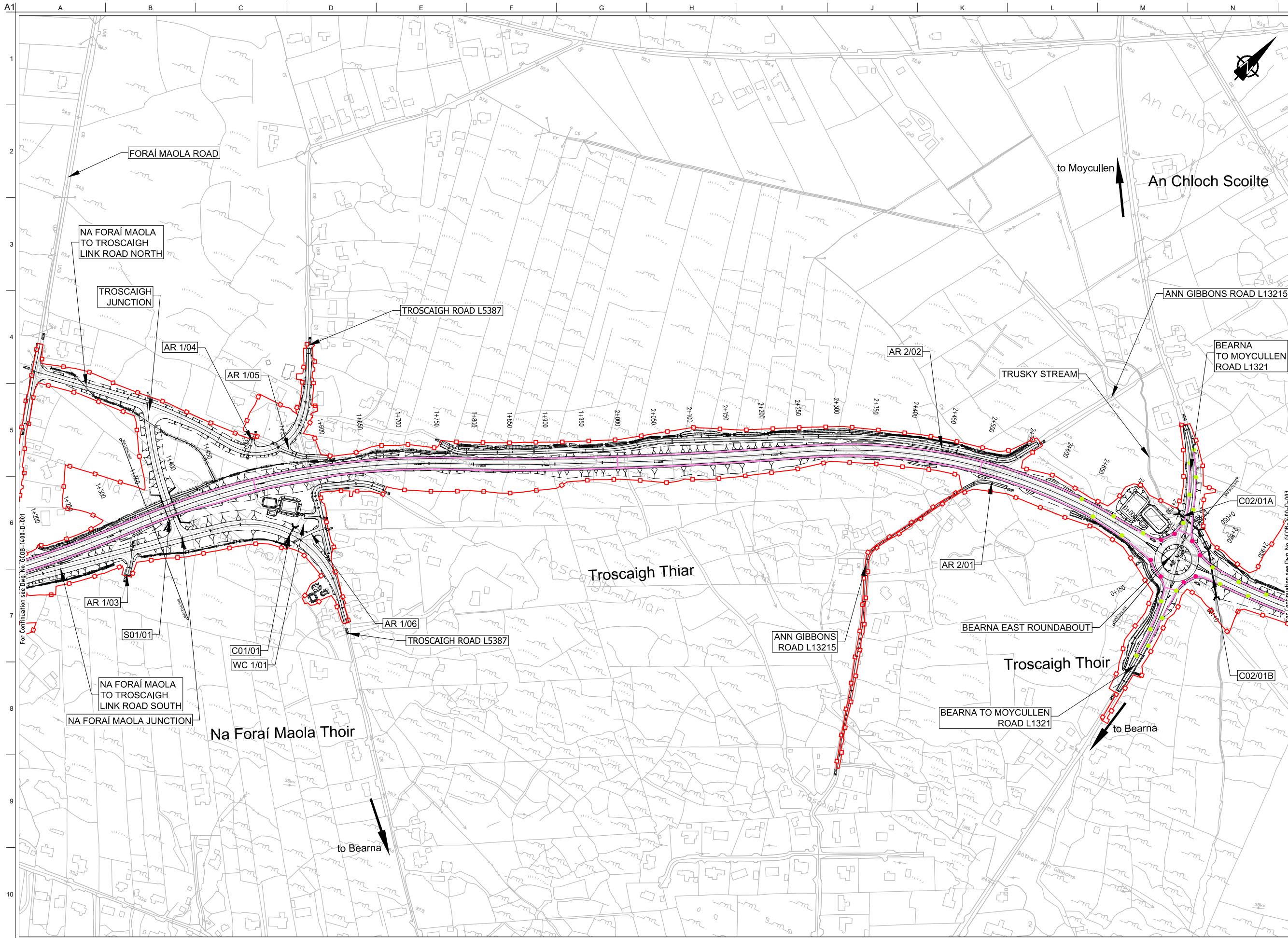
Drawing Title
Electrical Work for Road Lighting and Traffic Signs
CH.0+000 to CH.1+350
Sheet 1 of 15

Drawing Status
For Information

Job No 233985	Drawing No GC08-1400-D-001	Issue 11
-------------------------	--------------------------------------	--------------------

DESIGN REPORT

- Legend:**
- City Boundary
 - Proposed Development Boundary
 - Proposed Road Development
 - Proposed N6 GCRR New Electric Utilities
 - Proposed Electrical Ducting Network
2X100mm Ø Refer to RCD 1500/10
 - Proposed Road Lighting Lantern
Indicative Locations



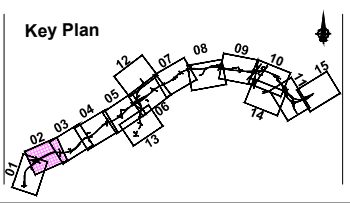
Son áiríamh tá sonraíocht Shuirbhíreachtú Ordnáis Éireann arna aistriú go dtailíú físe Chéadúnaí OSI Uimh. 2010/18CCMA/Comhairle Contae na Gaillimhe. Sárúilíon aistriú go dtailíú na cíoscheart Shuirbhíreachtú Ordnáis Éireann agus Rialtas na hÉireann. © Suirbhíreachtú Ordnáis Éireann, 2010.

© Suirbhíreachtú Ordnáis Éireann. Gach ceart ar chosaint. Uimhir cheadúnaí 2010/18CCMA/Comhairle Contae na Gaillimhe.

Includes Ordnance Survey Ireland data reproduced under OSI Licence number 2010/18CCMA/Galway County Council. Unauthorised reproduction infringes Ordnance Survey Ireland and Government of Ireland copyright. © Ordnance Survey Ireland, 2010.

© Ordnance Survey Ireland. All rights reserved. Licence number 2010/18CCMA/Galway County Council.

Clients



Consultant

Job Title
N6 Galway City Ring Road

Scale
1:5000 @ A3

Date: February 2018

Corporate House
City East Business Park
Ballybrit, Galway, Ireland.

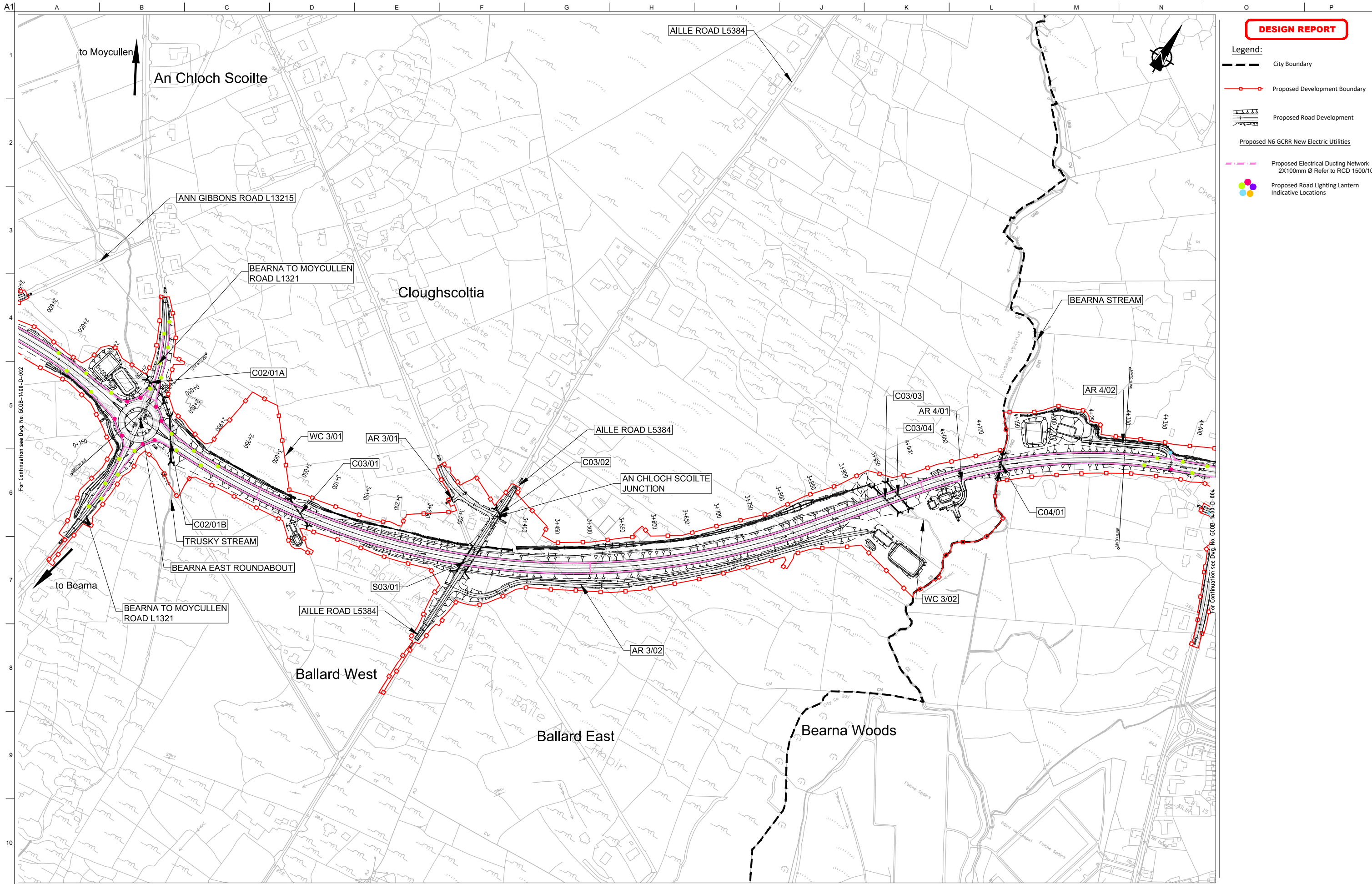
Tel +353 (0)91 460675
www.N6GalwayCity.ie
www.arup.ie

Issue	Date	By	Chkd	Appd
11	22/02/2018	AG	HK	EMC

Drawing Title
Electrical Work for Road Lighting and Traffic Signs
CH.1+350 to CH.2+778
Sheet 2 of 15

Drawing Status
For Information

Job No	Drawing No	Issue
233985	GC0B-1400-D-002	11



DESIGN REPORT

- Legend:**
- City Boundary
 - Proposed Development Boundary
 - Proposed Road Development
 - Proposed N6 GCRR New Electric Utilities
 - Proposed Electrical Ducting Network
2X100mm Ø Refer to RCD 1500/10
 - Proposed Road Lighting Lantern
Indicative Locations

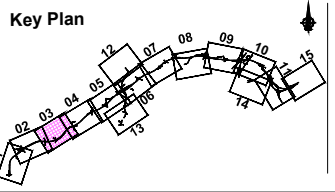
Son áiríamh tá sonraíocht Shairbhéireacht Ordnáis Éireann arna aistriú go dtí físeán OSI Uimh. 2010/18CCMA/Comhairle Contae na Gaillimhe. Sárúil ar aistriú go dtí neamháidaráithe cóipeacht Shairbhéireacht Ordnáis Éireann agus Rialtas na hÉireann. © Sairbhéireacht Ordnáis Éireann, 2010.

© Sairbhéireacht Ordnáis Éireann. Gach ceart ar chosaint. Uimhir cheadúnais 2010/18CCMA/Comhairle Contae na Gaillimhe.

Includes Ordnance Survey Ireland data reproduced under OSI Licence number 2010/18CCMA/Galway County Council. Unauthorised reproduction infringes Ordnance Survey Ireland and Government of Ireland copyright. © Ordnance Survey Ireland, 2010.

© Ordnance Survey Ireland. All rights reserved. Licence number 2010/18CCMA/Galway County Council.

Clients



Consultant

Corporate House
City East Business Park
Ballybrit, Galway, Ireland.

Tel +353 (0)91 460675
www.N6GalwayCity.ie
www.arup.ie

Job Title
N6 Galway City Ring Road

Scale
1:5000 @ A3

Date:
February 2018

Issue	Date	By	Chkd	Appd
11	22/02/2018	AG	HK	EMC

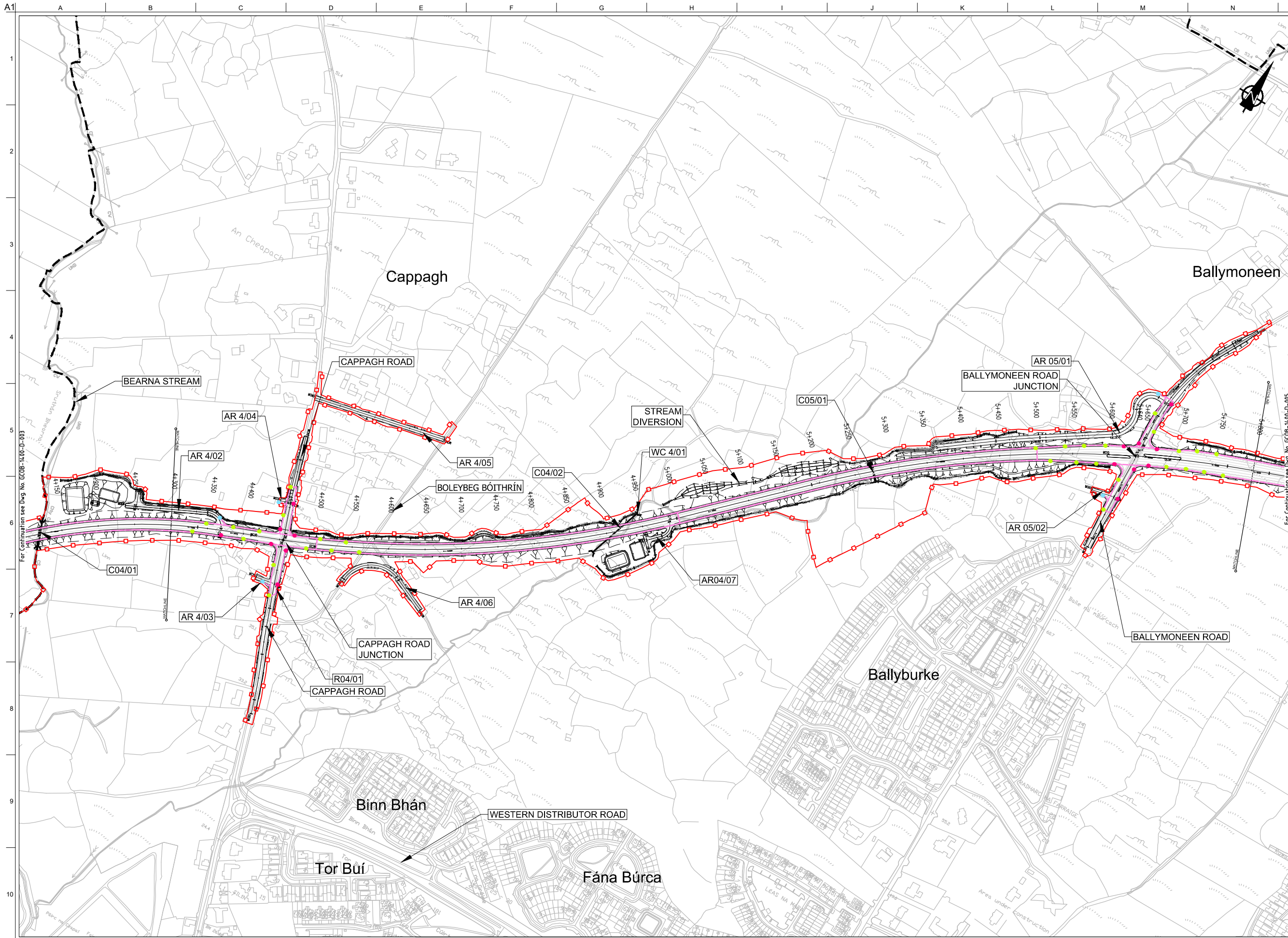
Drawing Title
Electrical Work for Road Lighting and Traffic Signs
CH.2+779 to CH.4+300
Sheet 3 of 15

Drawing Status
For Information

Job No 233985	Drawing No GCOB-1400-D-003	Issue 11
-------------------------	--------------------------------------	--------------------

DESIGN REPORT

- Legend:**
- City Boundary
 - Proposed Development Boundary
 - Proposed Road Development
 - Proposed N6 GCRR New Electric Utilities
 - Proposed Electrical Ducting Network
2X100mm Ø Refer to RCD 1500/10
 - Proposed Road Lighting Lantern
Indicative Locations



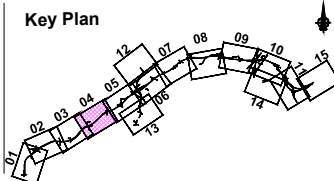
Son áirímhá tá sonraíocht Shairbhéireacht Orlánáis Éireann arna aistriú go dtí físeán Ceoláras OSÍ Uimh. 2010/18CCMA/Comhairle Contae na Gaillimhe. Sáráilonn aistriú go dtí neamháráil na cíoscheart Shairbhéireacht Orlánáis Éireann agus Rialtas na hÉireann. © Sairbhéireacht Orlánáis Éireann, 2010.

© Sairbhéireacht Orlánáis Éireann. Gach ceart ar chosaint. Uimhir cheadnáis 2010/18CCMA/Comhairle Contae na Gaillimhe.

Includes Ordnance Survey Ireland data reproduced under OSI Licence number 2010/18CCMA/Galway County Council. Unauthorised reproduction infringes Ordnance Survey Ireland and Government of Ireland copyright. © Ordnance Survey Ireland, 2010.

© Ordnance Survey Ireland. All rights reserved. Licence number 2010/18CCMA/Galway County Council.

Clients



Consultant

Corporate House
City East Business Park
Ballybrit, Galway, Ireland.

Tel +353 (0)91 460675
www.N6GalwayCity.ie
www.arup.ie

Job Title
N6 Galway City Ring Road

Scale
1:5000 @ A3

Date:
February 2018

Issue	Date	By	Chkd	Appd
11	22/02/2018	AG	HK	EMC

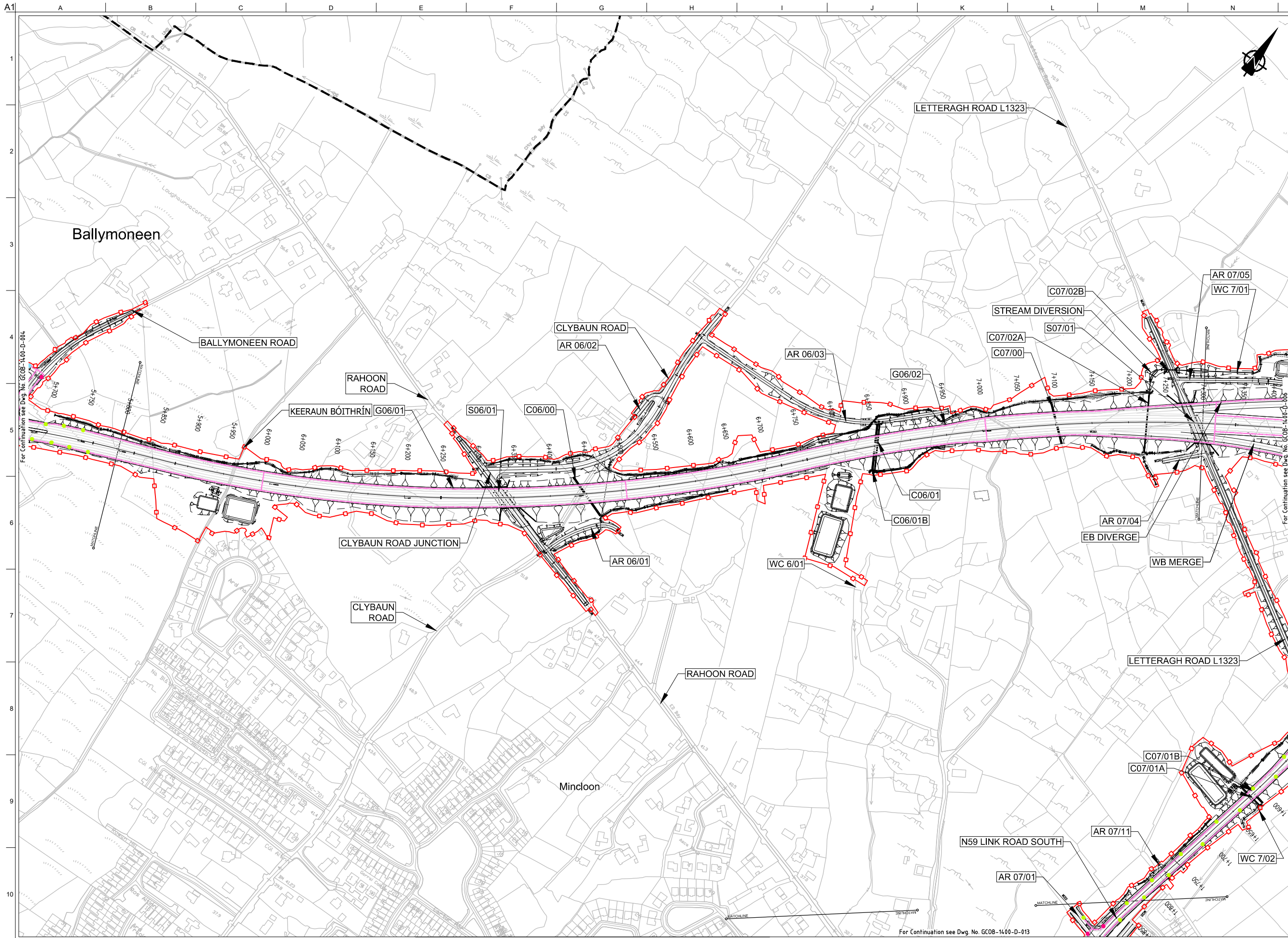
Drawing Title
Electrical Work for Road Lighting and Traffic Signs
CH.4+300 to CH.5+800
Sheet 4 of 15

Drawing Status
For Information

Job No 233985	Drawing No GC0B-1400-D-004	Issue 11
-------------------------	--------------------------------------	--------------------

DESIGN REPORT

- Legend:**
- City Boundary
 - Proposed Development Boundary
 - Proposed Road Development
 - Proposed N6 GCRR New Electric Utilities
 - Proposed Electrical Ducting Network
2X100mm Ø Refer to RCD 1500/10
 - Proposed Road Lighting Lantern
Indicative Locations



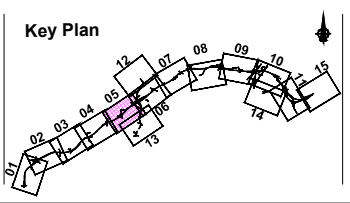
Sun áiríonn sé sonraíocht Shairbhéiríochtaí Ordánais Éireann arna aistriú go dtailíocht Cheadúnas OSI Uimh. 2010/18CCMA/Comhairle Contae na Gaillimhe. Sáráilonn aistriú go dtailíocht na cíoschearta Shairbhéiríochtaí Ordánais Éireann agus Rialtas na hÉireann. © Sairbhéiríochtaí Ordánais Éireann, 2010.

© Sairbhéiríochtaí Ordánais Éireann. Gach ceart ar chosaint. Uimhir cheadúnais 2010/18CCMA/Comhairle Contae na Gaillimhe.

Includes Ordnance Survey Ireland data reproduced under OSI Licence number 2010/18CCMA/Galway County Council. Unauthorised reproduction infringes Ordnance Survey Ireland and Government of Ireland copyright. © Ordnance Survey Ireland, 2010.

© Ordnance Survey Ireland. All rights reserved. Licence number 2010/18CCMA/Galway County Council.

Clients



Consultant

Corporate House
City East Business Park
Ballybrit, Galway, Ireland.

Tel +353 (0)91 460675
www.N6GalwayCity.ie
www.arup.ie

Job Title
N6 Galway City Ring Road

Scale
1:5000 @ A3

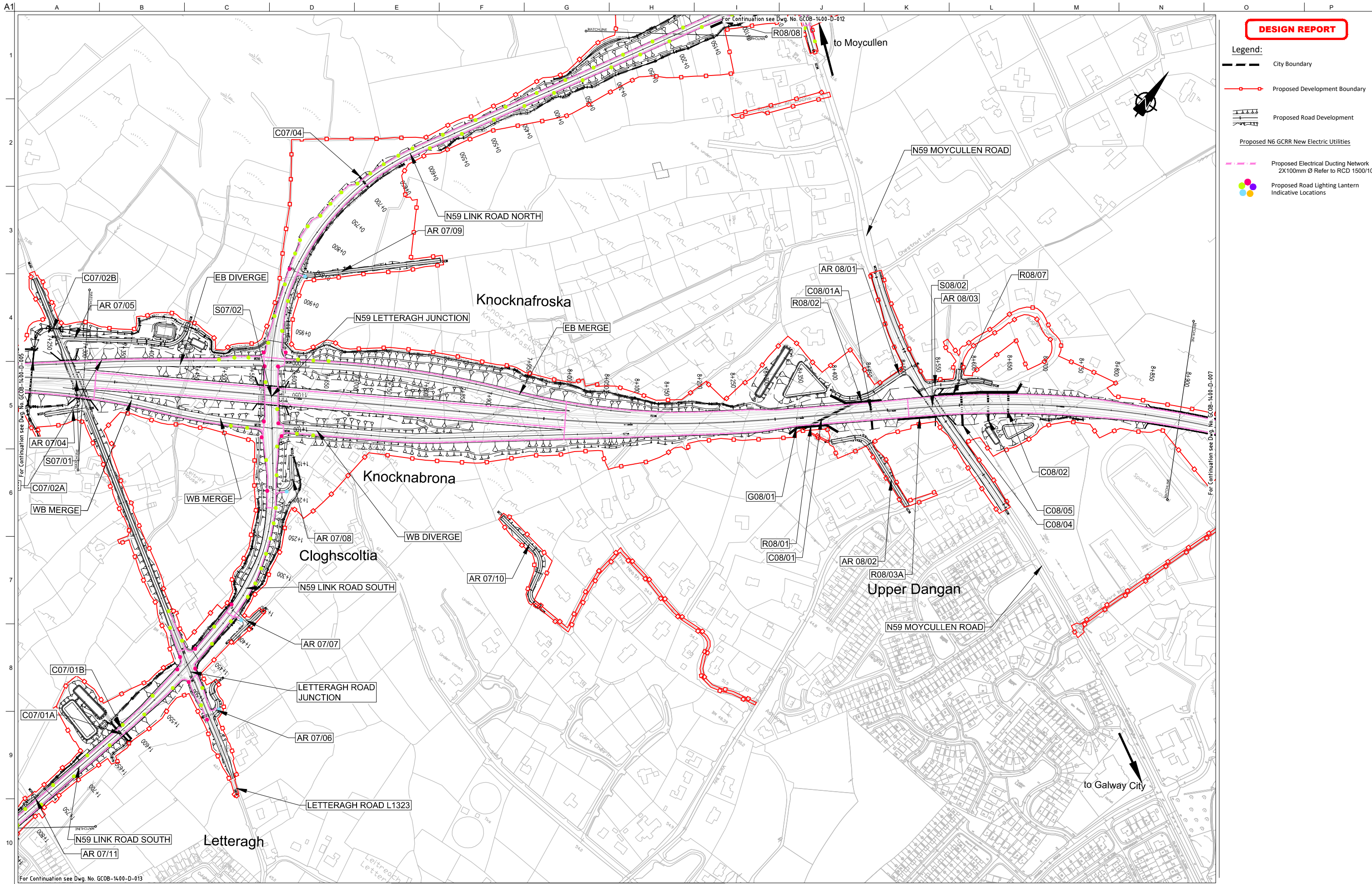
Date:
February 2018

Issue	Date	By	Chkd	Appd
11	22/02/2018	AG	HK	EMC

Drawing Title
Electrical Work for Road Lighting and Traffic Signs
CH.5+800 to CH.7+300
Sheet 5 of 15

Drawing Status
For Information

Job No 233985	Drawing No GCOB-1400-D-005	Issue 11
-------------------------	--------------------------------------	--------------------



DESIGN REPORT

Legend:

- City Boundary
- Proposed Development Boundary
- Proposed Road Development
- Proposed N6 GCRR New Electric Utilities
- Proposed Electrical Ducting Network
2X100mm Ø Refer to RCD 1500/10
- Proposed Road Lighting Lantern Indicative Locations

San áiríúmh tá sonraíocht Shuirbhíreachtú Ordnáis Éireann arna aistriú go dtailíocht físe Chaidéinas OSI Uimh. 2010/18CCMA/Comhairle Contae na Gaillimhe. Sáráilíon aistriú go dtailíocht na císcheart Shuirbhíreachtú Ordnáis Éireann agus Rialtas na hÉireann. © Suirbhíreachtú Ordnáis Éireann, 2010.

© Suirbhíreachtú Ordnáis Éireann. Gach ceart ar chosaint. Uimhir cheadúnais 2010/18CCMA/Comhairle Contae na Gaillimhe.

Includes Ordnance Survey Ireland data reproduced under OSI Licence number 2010/18CCMA/Galway County Council. Unauthorised reproduction infringes Ordnance Survey Ireland and Government of Ireland copyright. © Ordnance Survey Ireland, 2010.

© Ordnance Survey Ireland. All rights reserved. Licence number 2010/18CCMA/Galway County Council.

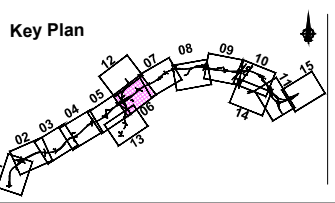
Clients

Comhairle Contae na Gaillimhe
Galway County Council

Galway City Transport Project

An Roinn Iompair
Turasóireacht agus Spóirt

TIIP



Consultant

ARUP

Corporate House
City East Business Park
Ballybrit, Galway, Ireland.

Tel +353 (0)91 460675
www.N6GalwayCity.ie
www.arup.ie

Job Title
N6 Galway City Ring Road

Scale
1:5000 @ A3

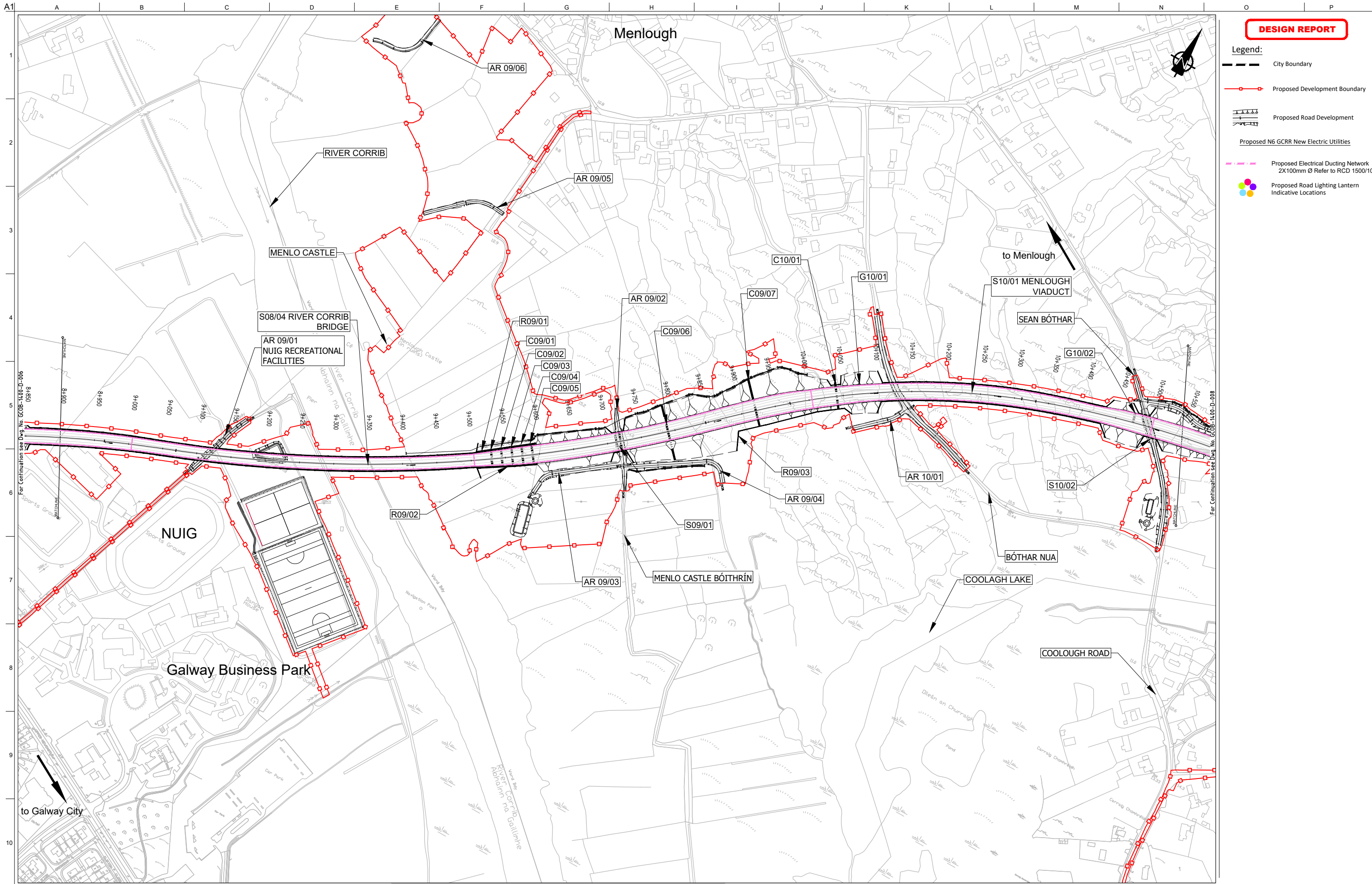
Date
February 2018

Issue	Date	By	Chkd	Appd
11	22/02/2018	AG	HK	EMC

Drawing Title
Electrical Work for Road Lighting and Traffic Signs
CH.7+300 to CH.8+900
Sheet 6 of 15

Drawing Status
For Information

Job No 233985	Drawing No GCOB-1400-D-006	Issue 11
-------------------------	--------------------------------------	--------------------



DESIGN REPORT

- Legend:**
- City Boundary
 - Proposed Development Boundary
 - Proposed Road Development
 - Proposed N6 GCRR New Electric Utilities
 - Proposed Electrical Ducting Network
2X100mm Ø Refer to RCD 1500/10
 - Proposed Road Lighting Lantern
Indicative Locations

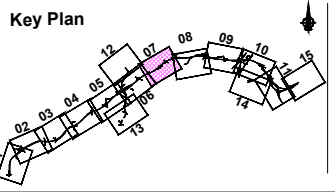
Son áiríamh tá sonraíocht Shairbhéireacht Ordánais Éireann arna aistriú go dtí físeán OSI Uimh. 2010/18CCMA/Comhairle Contae na Gaillimhe. Sáráilonn aistriú go dtí físeán na cópícheart Shairbhéireacht Ordánais Éireann agus Rialtas na hÉireann. © Sairbhéireacht Ordánais Éireann, 2010.

© Sairbhéireacht Ordánais Éireann. Gach ceart ar chosaint.
Uimhir cheadúnais 2010/18CCMA/Comhairle Contae na Gaillimhe.

Includes Ordnance Survey Ireland data reproduced under OSI Licence number 2010/18CCMA/Galway County Council.
Unauthorised reproduction infringes Ordnance Survey Ireland and Government of Ireland copyright. © Ordnance Survey Ireland, 2010.

© Ordnance Survey Ireland. All rights reserved. Licence number 2010/18CCMA/Galway County Council.

Clients



Consultant

Corporate House
City East Business Park
Ballybrit, Galway, Ireland.

Tel +353 (0)91 460675
www.N6GalwayCity.ie
www.arup.ie

Job Title
N6 Galway City Ring Road

Scale
1:5000 @ A3

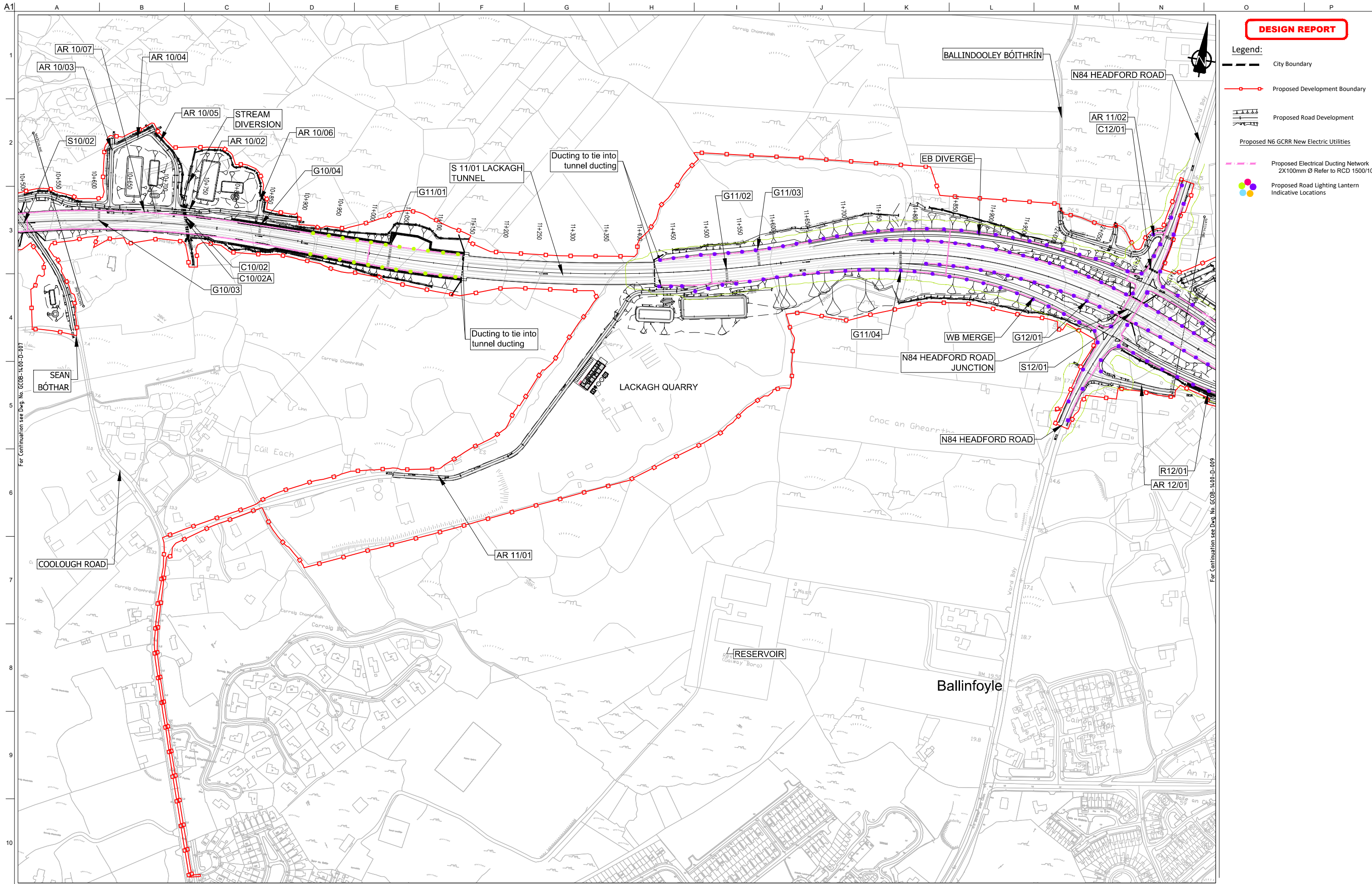
Date:
February 2018

Issue	Date	By	Chkd	Appd
I2	14/03/2018	AG	HK	EMC
I1	22/02/2018	AG	HK	EMC

Drawing Title
Electrical Work for Road Lighting and Traffic Signs
CH.8+900 to CH.10+550
Sheet 7 of 15

Drawing Status
For Information

Job No	Drawing No	Issue
233985	GCOB-1400-D-007	I2



DESIGN REPORT

- Legend:**
- City Boundary
 - Proposed Development Boundary
 - Proposed Road Development
 - Proposed N6 GCRR New Electric Utilities
 - Proposed Electrical Ducting Network 2X100mm Ø Refer to RCD 1500/10
 - Proposed Road Lighting Lantern Indicative Locations

Son áiríamh tá sonraíocht Shairbhéireacht Ordánais Éireann arna aistriú go dtí físeán Chéadúna OSI Uimh. 2010/18CCMA/Comhairle Contae na Gaillimhe. Sárúil na sonraíocht neamhdáiríochtí cíoscheart Shairbhéireacht Ordánais Éireann agus Rialtas na hÉireann. © Sairbhéireacht Ordánais Éireann, 2010.

© Sairbhéireacht Ordánais Éireann. Gach ceart ar chosaint. Uimhir cheadúnais 2010/18CCMA/Comhairle Contae na Gaillimhe.

Includes Ordnance Survey Ireland data reproduced under OSI Licence number 2010/18CCMA/Galway County Council. Unauthorised reproduction infringes Ordnance Survey Ireland and Government of Ireland copyright. © Ordnance Survey Ireland, 2010.

© Ordnance Survey Ireland. All rights reserved. Licence number 2010/18CCMA/Galway County Council.

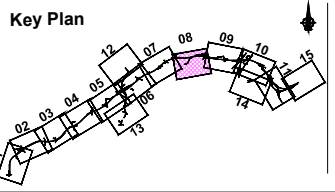
Clients

Comhairle Contae na Gaillimhe
Galway County Council

N6 Galway City Transport Project

An Roinn Iompair
Turasóireachta agus Spóirt

TIIP
Bonnagar Turasóireacht Éireann



Consultant

ARUP

Corporate House
City East Business Park
Ballybrit, Galway, Ireland.

Tel +353 (0)91 460675
www.N6GalwayCity.ie
www.arup.ie

Job Title
N6 Galway City Ring Road

Scale
1:5000 @ A3

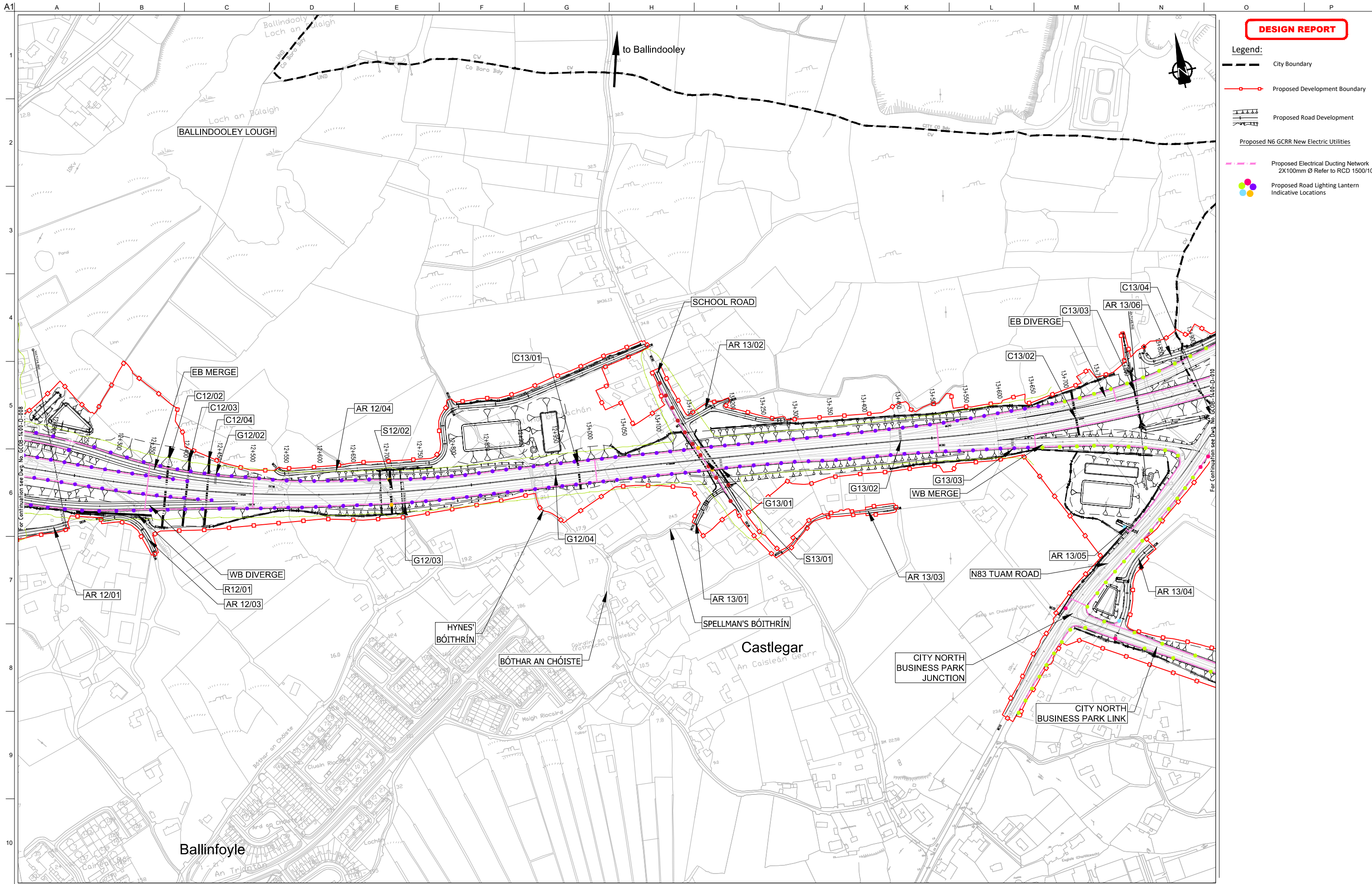
Date:
February 2018

Issue	Date	By	Chkd	Appd
11	22/02/2018	AG	HK	EMC

Drawing Title
Electrical Work for Road Lighting and Traffic Signs
CH.10+550 to CH.12+200
Sheet 8 of 15

Drawing Status
For Information

Job No 233985	Drawing No GCOB-1400-D-008	Issue 11
-------------------------	--------------------------------------	--------------------



DESIGN REPORT

- Legend:**
- City Boundary
 - Proposed Development Boundary
 - Proposed Road Development
 - Proposed N6 GCRR New Electric Utilities
 - Proposed Electrical Ducting Network
2X100mm Ø Refer to RCD 1500/10
 - Proposed Road Lighting Lantern
Indicative Locations

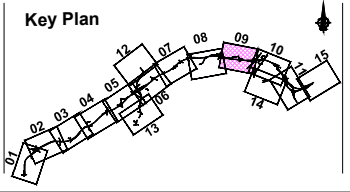
Son áiríúmh tá sonraíocht Shairbhéireacht Ordnáns Éireann arna aistriúgeadh fíor Cheadúnas OSI Uimh. 2010/18CCMA/Comhairle Contae na Gaillimhe. Sárúilíonn aistriúgeadh neamhdáiríochtí cóipeacht Shairbhéireacht Ordnáns Éireann agus Rialtas na hÉireann. © Sairbhéireacht Ordnáns Éireann, 2010.

© Sairbhéireacht Ordnáns Éireann. Gach ceart ar chosaint. Uimhir cheadúnais 2010/18CCMA/Comhairle Contae na Gaillimhe.

Includes Ordnance Survey Ireland data reproduced under OSI Licence number 2010/18CCMA/Galway County Council. Unauthorised reproduction infringes Ordnance Survey Ireland and Government of Ireland copyright. © Ordnance Survey Ireland, 2010.

© Ordnance Survey Ireland. All rights reserved. Licence number 2010/18CCMA/Galway County Council.

Clients



Consultant

Corporate House
City East Business Park
Ballybrit, Galway, Ireland.

Tel +353 (0)91 460675
www.N6GalwayCity.ie
www.arup.ie

Job Title
N6 Galway City Ring Road

Scale
1:5000 @ A3

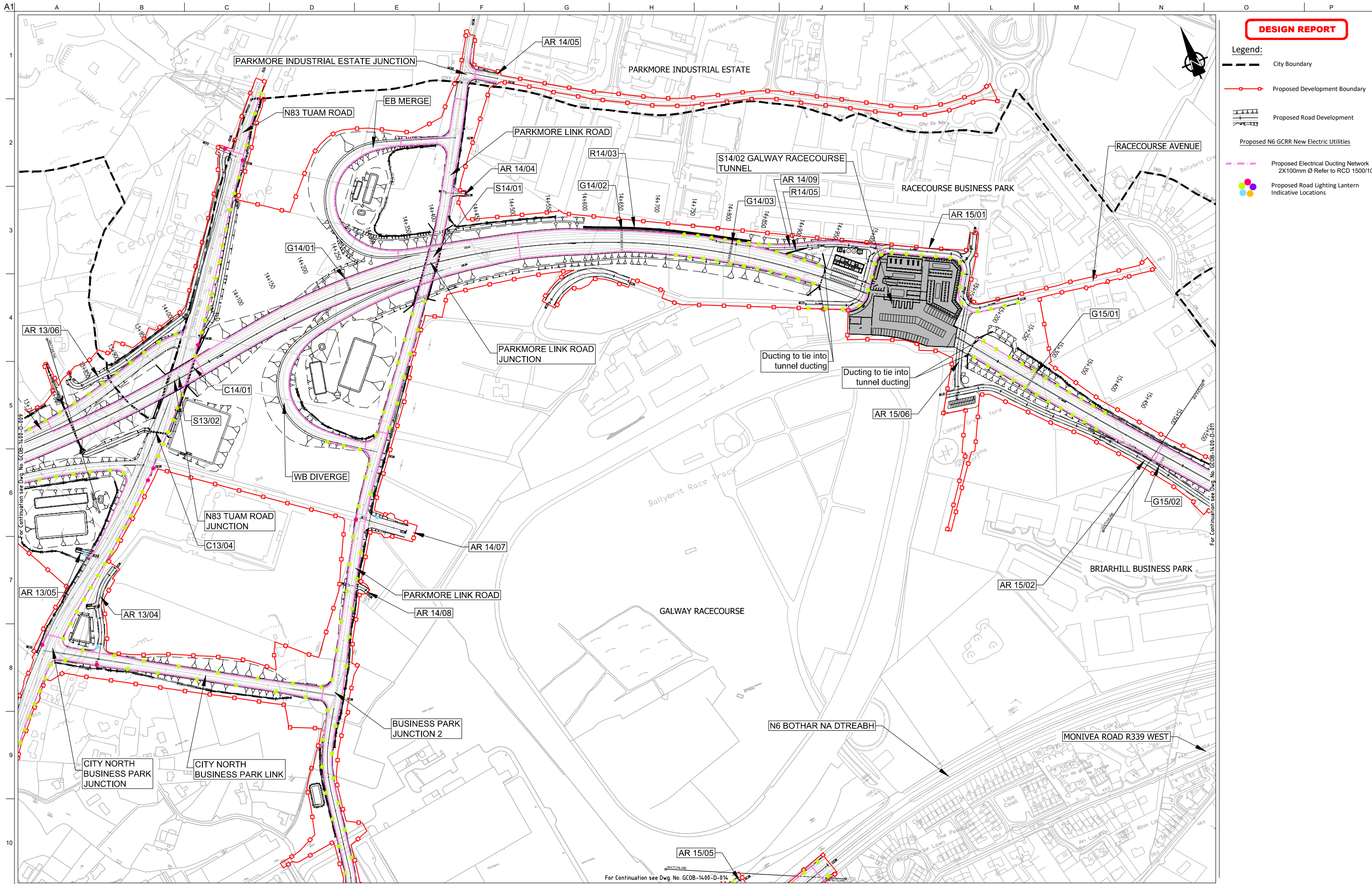
Date:
February 2018

Issue	Date	By	Chkd	Appd
11	22/02/2018	AG	HK	EMC

Drawing Title
Electrical Work for Road Lighting and Traffic Signs
CH.12+200 to CH.13+800
Sheet 9 of 15

Drawing Status
For Information

Job No 233985	Drawing No GCOB-1400-D-009	Issue 11
-------------------------	--------------------------------------	--------------------



DESIGN REPORT

- Legend:**
- City Boundary
 - Proposed Development Boundary
 - Proposed Road Development
 - Proposed N6 GCRR New Electric Utilities
 - Proposed Electrical Ducting Network 2X100mm Ø Refer to RCD 1500/10
 - Proposed Road Lighting Lantern Indicative Locations

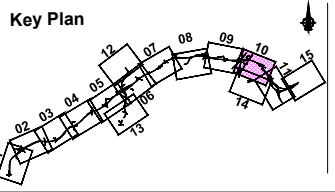
Son áiríamh tá sonraíocht Shairbhéireacht Ordnáis Éireann arna aistriú go dtailíú físe Chreatúnas OSI Uimh. 2010/18CCMA/Comhairle Contae na Gaillimhe. Sárúinn aistriú go dtailíú na císcheart Shairbhéireacht Ordnáis Éireann agus Rialtas na hÉireann. © Sairbhéireacht Ordnáis Éireann, 2010.

© Sairbhéireacht Ordnáis Éireann. Gach ceart ar chosaint. Uimhir cheadúnais 2010/18CCMA/Comhairle Contae na Gaillimhe.

Includes Ordnance Survey Ireland data reproduced under OSI Licence number 2010/18CCMA/Galway County Council. Unauthorised reproduction infringes Ordnance Survey Ireland and Government of Ireland copyright. © Ordnance Survey Ireland, 2010.

© Ordnance Survey Ireland. All rights reserved. Licence number 2010/18CCMA/Galway County Council.

Clients



Consultant

Corporate House
City East Business Park
Ballybrit, Galway, Ireland.

Tel +353 (0)91 460675
www.N6GalwayCity.ie
www.arup.ie

Job Title
N6 Galway City Ring Road

Scale
1:5000 @ A3

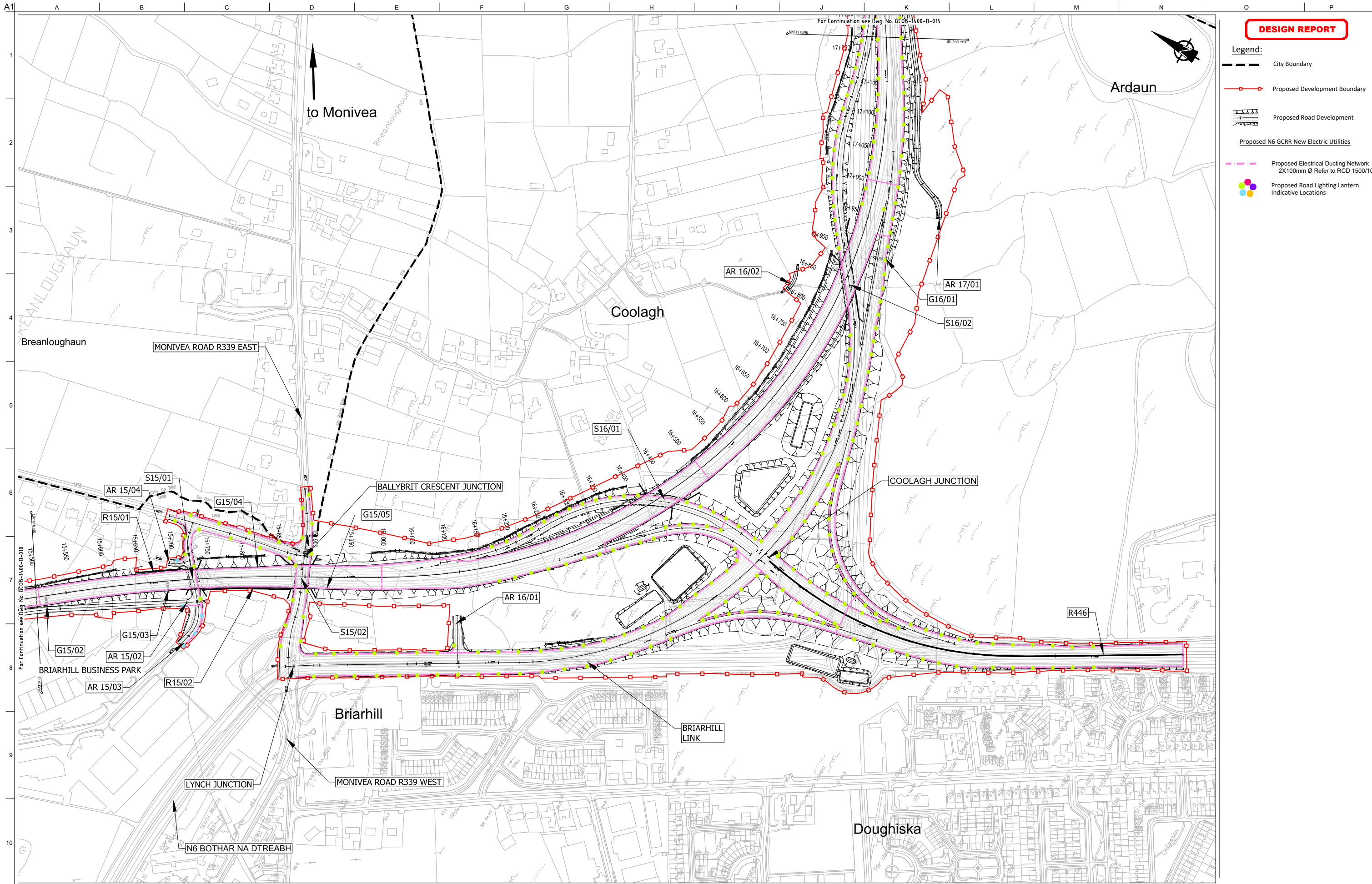
Date:
February 2018

Issue	Date	By	Chkd	Appd
11	22/02/2018	AG	HK	EMC

Drawing Title
Electrical Work for Road Lighting and Traffic Signs
CH.13+800 to CH.15+500
Sheet 10 of 15

Drawing Status
For Information

Job No 233985	Drawing No GC0B-1400-D-010	Issue 11
-------------------------	--------------------------------------	--------------------



DESIGN REPORT

- Legend:**
- City Boundary
 - Proposed Development Boundary
 - Proposed Road Development
 - Proposed N6 GCRR New Electric Utilities
 - Proposed Electrical Ducting Network
2X100mm Ø Refer to RCD 1500/10
 - Proposed Road Lighting Lantern Indicative Locations



A1
1
2
3
4
5
6
7
8
9
10

to Monivea

Ardaun

Breanloughaun

MONIVEA ROAD R339 EAST

BALLYBRIT CRESCENT JUNCTION

COOLAGH JUNCTION

BRIARHILL BUSINESS PARK

BRIARHILL LINK

LYNCH JUNCTION

MONIVEA ROAD R339 WEST

Doughiska

N6 BOTHAR NA DTREABH

AR 15/04, AR 15/02, AR 15/03, AR 15/01, AR 16/02, AR 16/01, AR 17/01, G15/04, G15/03, G15/02, G15/01, G15/05, S15/01, S15/02, S16/01, S16/02, R15/02, R446

For Continuation see Dwg No. GC08-1400-D-015

Son áiríamh tá sonraíocht Shuirbhíreacht Ordnáis Éireann arna aistriú go dtailíú físe Chéadúnaí OSI Uimh. 2010/18CCMA/Comhairle Contae na Gaillimhe. Sárúinn aistriú go dtailíú na n-áiríamh Shuirbhíreacht Ordnáis Éireann agus Rialtas na hÉireann. © Suirbhíreacht Ordnáis Éireann, 2010.

© Suirbhíreacht Ordnáis Éireann. Gach ceart ar chosaint. Uimhir cheadúnais 2010/18CCMA/Comhairle Contae na Gaillimhe.

Includes Ordnance Survey Ireland data reproduced under OSI Licence number 2010/18CCMA/Galway County Council. Unauthorised reproduction infringes Ordnance Survey Ireland and Government of Ireland copyright. © Ordnance Survey Ireland, 2010.

© Ordnance Survey Ireland. All rights reserved. Licence number 2010/18CCMA/Galway County Council.

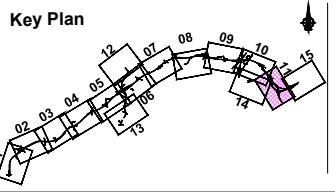
Clients

Comhairle Contae na Gaillimhe
Galway County Council

Galway City Transport Project

An Roinn Iompair
Turasóireachta agus Spóirt

TIIP



Consultant

ARUP

Corporate House
City East Business Park
Ballybrit, Galway, Ireland.

Tel +353 (0)91 460675
www.N6GalwayCity.ie
www.arup.ie

Job Title
N6 Galway City Ring Road

Scale
1:5000 @ A3

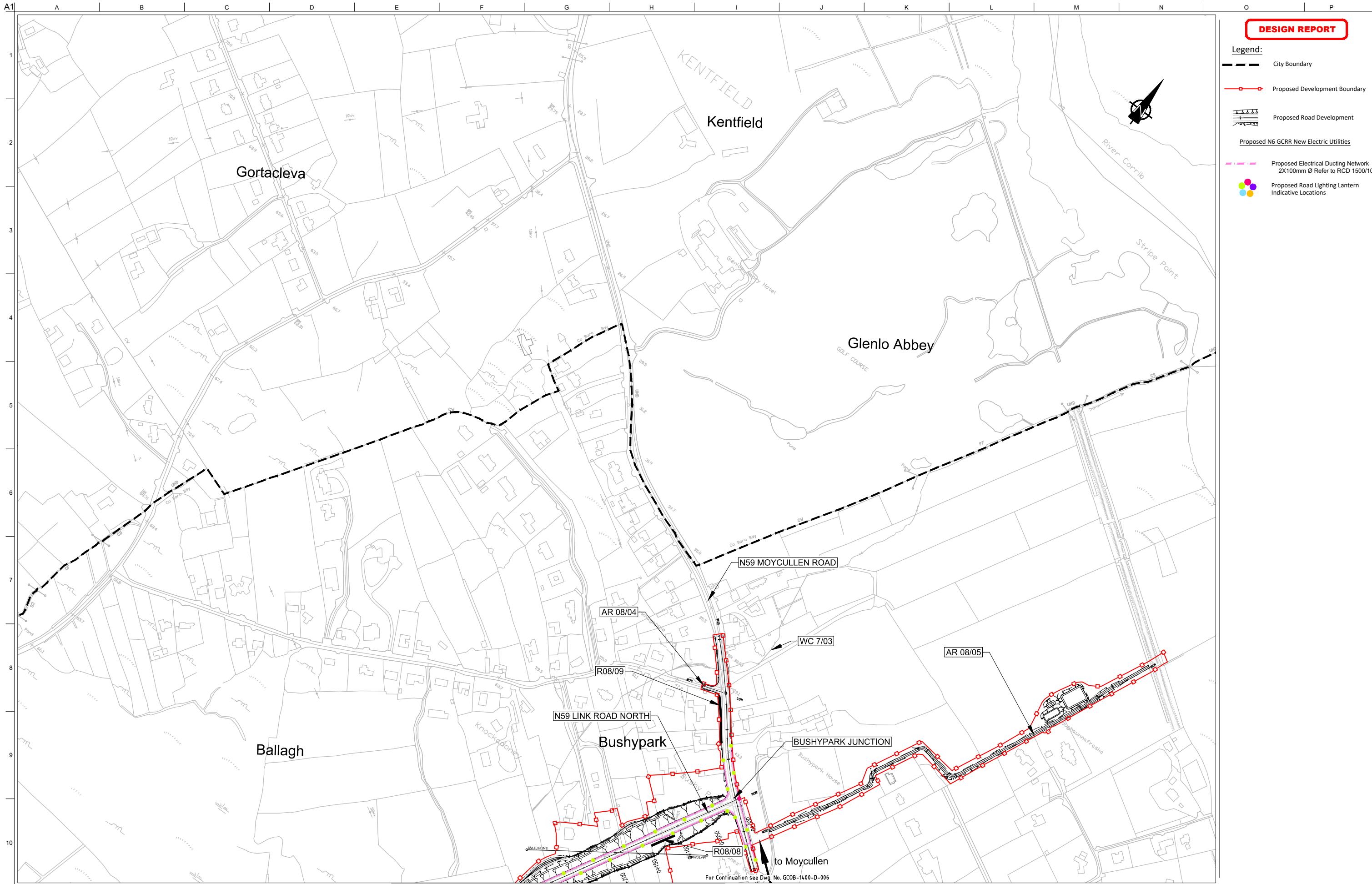
Date:
February 2018

Issue	Date	By	Chkd	Appd
11	22/02/2018	AG	HK	EMC

Drawing Title
Electrical Work for Road Lighting and Traffic Signs
CH.15+500 to CH.17+200
Sheet 11 of 15

Drawing Status
For Information

Job No 233985	Drawing No GC08-1400-D-011	Issue 11
-------------------------	--------------------------------------	--------------------



DESIGN REPORT

- Legend:**
- City Boundary
 - Proposed Development Boundary
 - Proposed Road Development
 - Proposed N6 GCRR New Electric Utilities
 - Proposed Electrical Ducting Network 2X100mm Ø Refer to RCD 1500/10
 - Proposed Road Lighting Lantern Indicative Locations



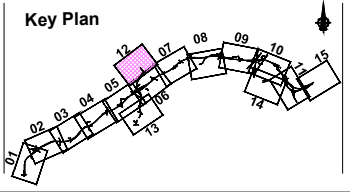
Son áiríamh tá sonraíocht Shairbhéireacht Ordnáis Éireann arna aistriú go dtailíú físe Chéadúnaí OSI Uimh. 2010/18CCMA/Comhairle Contae na Gaillimhe. Sáráilom aistriú go dtailíú neamhdáraithe cóipeacht Shairbhéireacht Ordnáis Éireann agus Rialtas na hÉireann. © Sairbhéireacht Ordnáis Éireann, 2010.

© Sairbhéireacht Ordnáis Éireann. Gach ceart ar chosaint. Uimhir cheadúnais 2010/18CCMA/Comhairle Contae na Gaillimhe.

Includes Ordnance Survey Ireland data reproduced under OSI Licence number 2010/18CCMA/Galway County Council. Unauthorised reproduction infringes Ordnance Survey Ireland and Government of Ireland copyright. © Ordnance Survey Ireland, 2010.

© Ordnance Survey Ireland. All rights reserved. Licence number 2010/18CCMA/Galway County Council.

Clients



Consultant

Corporate House
City East Business Park
Ballybrit, Galway, Ireland.

Tel +353 (0)91 460675
www.N6GalwayCity.ie
www.arup.ie

Job Title
N6 Galway City Ring Road

Scale
1:5000 @ A3

Date:
February 2018

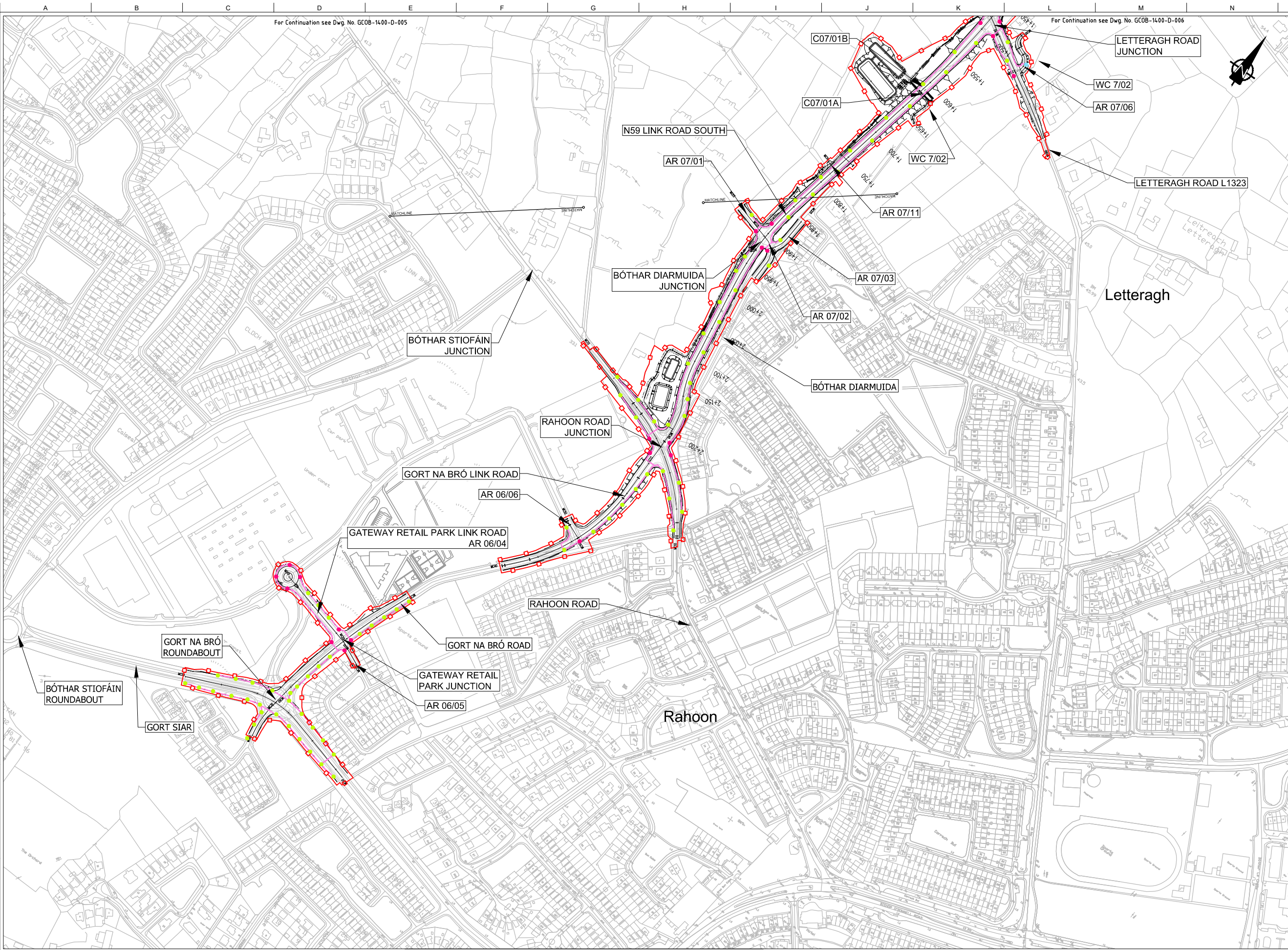
Issue	Date	By	Chkd	Appd
11	22/02/2018	AG	HK	EMC

Drawing Title
Electrical Work for Road Lighting and Traffic Signs
N59 Link Road North
Sheet 12 of 15

Drawing Status
For Information

Job No 233985	Drawing No GCOB-1400-D-012	Issue 11
-------------------------	--------------------------------------	--------------------

A1
1
2
3
4
5
6
7
8
9
10



DESIGN REPORT

Legend:

- City Boundary
- Proposed Development Boundary
- Proposed Road Development
- Proposed N6 GCRR New Electric Utilities
- Proposed Electrical Ducting Network 2X100mm Ø Refer to RCD 1500/10
- Proposed Road Lighting Lantern Indicative Locations

San áiríamh tá sonraíocht Shairbhéireacht Ordnáis Éireann arna aistriú go dtí físeán Cheadúnas OSI Uimh. 2010/18CCMA/Comhairle Contae na Gaillimhe. Sárúilíonn aistriú go dtí neamhdáiríocht cóipeacht Shairbhéireacht Ordnáis Éireann agus Rialtas na hÉireann. © Sairbhéireacht Ordnáis Éireann, 2010.

© Sairbhéireacht Ordnáis Éireann. Gach ceart ar chosaint. Uimhir cheadúnais 2010/18CCMA/Comhairle Contae na Gaillimhe.

Includes Ordnance Survey Ireland data reproduced under OSI Licence number 2010/18CCMA/Galway County Council. Unauthorised reproduction infringes Ordnance Survey Ireland and Government of Ireland copyright. © Ordnance Survey Ireland, 2010.

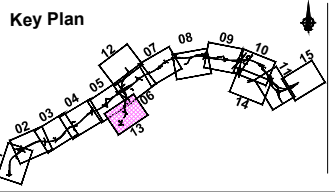
© Ordnance Survey Ireland. All rights reserved. Licence number 2010/18CCMA/Galway County Council.

Clients

Comhairle Chontae na Gaillimhe
Galway County Council

An Roinn Iompair
Turasóireachta agus Spóirt

TIIP
Bonnagarraíompaire Éireann



Consultant

ARUP

Corporate House
City East Business Park
Ballybrit, Galway, Ireland.

Tel +353 (0)91 460675
www.N6GalwayCity.ie
www.arup.ie

Job Title
N6 Galway City Ring Road

Scale
1:5000 @ A3

Date
February 2018

Issue	Date	By	Chkd	Appd
11	22/02/2018	AG	HK	EMC

Drawing Title
Electrical Work for Road Lighting and Traffic Signs
N59 Link Road South
Sheet 13 of 15

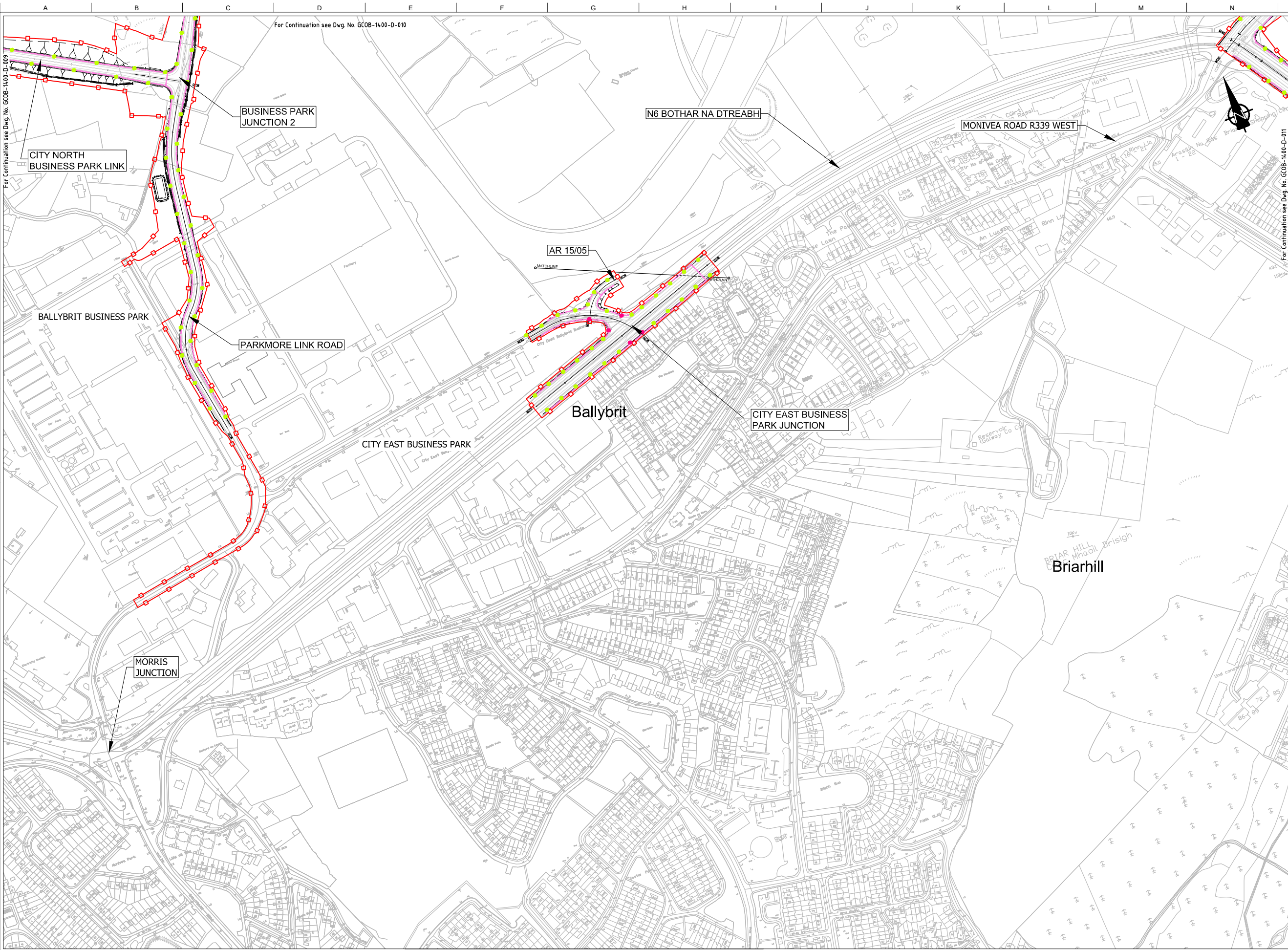
Drawing Status
For Information

Job No
233985

Drawing No
GC0B-1400-D-013

Issue
11

A1
1
2
3
4
5
6
7
8
9
10



DESIGN REPORT

Legend:

- City Boundary
- Proposed Development Boundary
- Proposed Road Development
- Proposed N6 GCRR New Electric Utilities
- Proposed Electrical Ducting Network 2X100mm Ø Refer to RCD 1500/10
- Proposed Road Lighting Lantern Indicative Locations

Son áiríamh tá sonraíocht Shuirbhéireacht Ordánais Éireann arna aistriú go dtailíú físe Chaidéas OSI Uimh. 2010/18CCMA/Comhairle Contae na Gaillimhe. Sáráilonn aistriú go dtailíú neamhdáraithe cóipeacht Shuirbhéireacht Ordánais Éireann agus Rialtas na hÉireann. © Suirbhéireacht Ordánais Éireann, 2010.

© Suirbhéireacht Ordánais Éireann. Gach ceart ar chosaint. Uimhir cheadúnais 2010/18CCMA/Comhairle Contae na Gaillimhe.

Includes Ordnance Survey Ireland data reproduced under OSI Licence number 2010/18CCMA/Galway County Council. Unauthorised reproduction infringes Ordnance Survey Ireland and Government of Ireland copyright. © Ordnance Survey Ireland, 2010.

© Ordnance Survey Ireland. All rights reserved. Licence number 2010/18CCMA/Galway County Council.

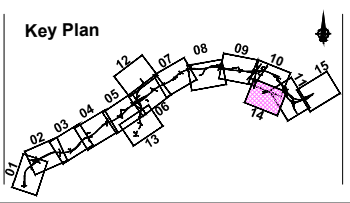
Clients

Comhairle Chontae na Gaillimhe
Galway County Council

N6
Galway City Transport Project

An Roinn Iompair
Turasóireachta agus Spóirt
Department of Transport, Tourism and Sport

TIIP
Transport Infrastructure Ireland



Consultant

ARUP

Corporate House
City East Business Park
Ballybrit, Galway, Ireland.

Tel +353 (0)91 460675
www.N6GalwayCity.ie
www.arup.ie

Job Title
N6 Galway City Ring Road

Scale
1:5000 @ A3

Date:
February 2018

Issue	Date	By	Chkd	Appd
11	22/02/2018	AG	HK	EMC

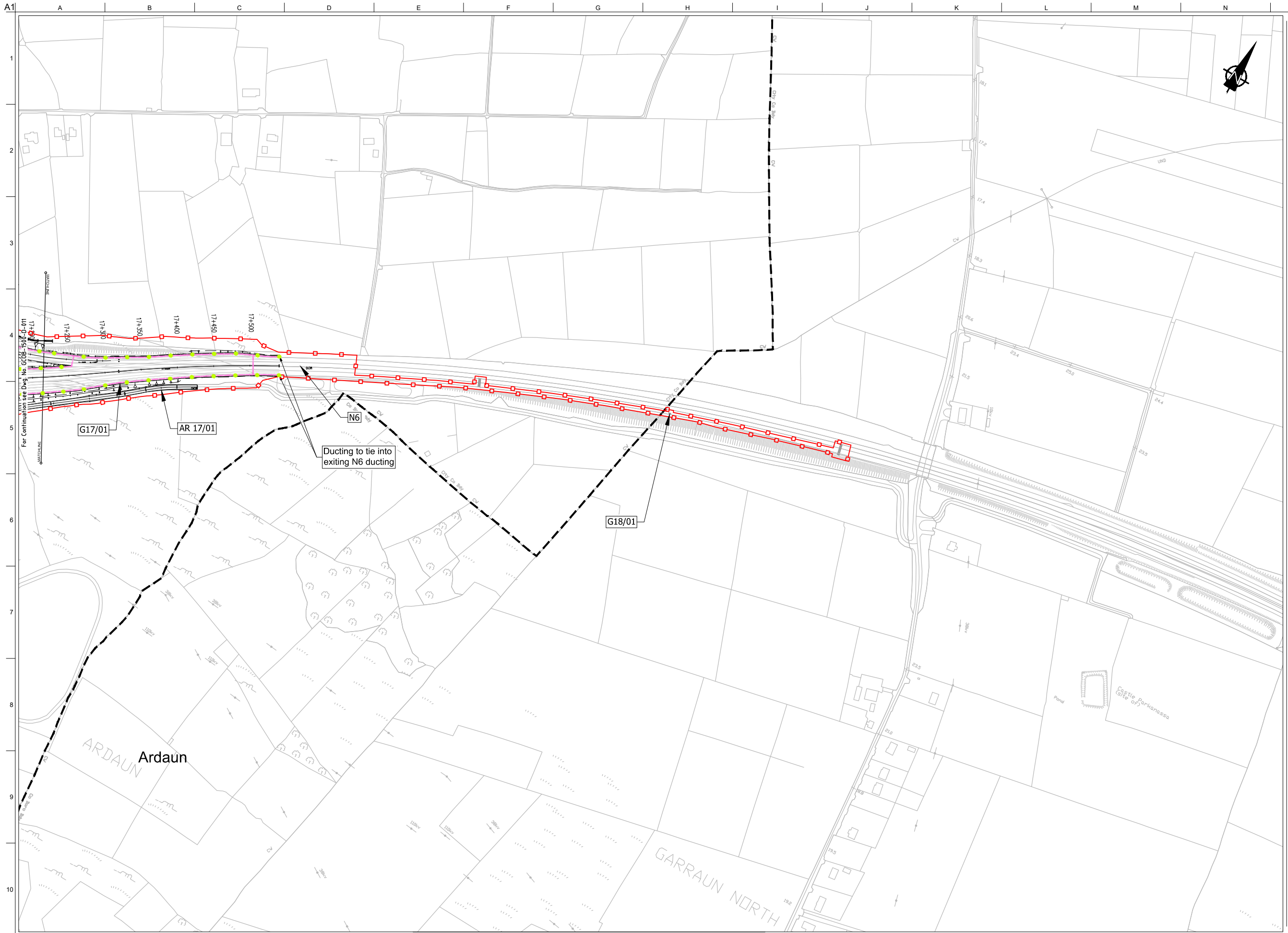
Drawing Title
Electrical Work for Road Lighting and Traffic Signs
City East Junction
Sheet 14 of 15

Drawing Status
For Information

Job No 233985	Drawing No GC0B-1400-D-014	Issue 11
-------------------------	--------------------------------------	--------------------

DESIGN REPORT

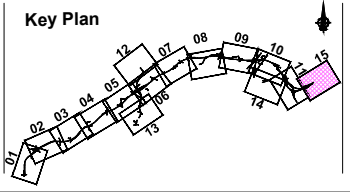
- Legend:**
- City Boundary
 - Proposed Development Boundary
 - Proposed Road Development
 - Proposed N6 GCRR New Electric Utilities**
 - Proposed Electrical Ducting Network
2X100mm Ø Refer to RCD 1500/10
 - Proposed Road Lighting Lantern
Indicative Locations



Sun áiríamh tá sonraíocht Shuirbhéireacht Ordnáis Éireann arna atáirgeadh fíor Cheadúnas OSI Uimh. 2010/18CCMA/Comhairle Contae na Gaillimhe. Sáráilom atáirgeadh neamhdáraithe cóipeacht Shuirbhéireacht Ordnáis Éireann agus Rialtas na hÉireann. © Suirbhéireacht Ordnáis Éireann, 2010.

© Suirbhéireacht Ordnáis Éireann. Gach ceart ar chosaint.
Uimhir cheadúnais 2010/18CCMA/Comhairle Contae na Gaillimhe.
Includes Ordnance Survey Ireland data reproduced under OSI Licence number 2010/18CCMA/Galway County Council.
Unauthorised reproduction infringes Ordnance Survey Ireland and Government of Ireland copyright. © Ordnance Survey Ireland, 2010.
© Ordnance Survey Ireland. All rights reserved. Licence number 2010/18CCMA/Galway County Council.

Clients



Consultant

Corporate House
City East Business Park
Ballybrit, Galway, Ireland.

Tel +353 (0)91 460675
www.N6GalwayCity.ie
www.arup.ie

Job Title
N6 Galway City Ring Road

Scale
1:5000 @ A3

Date:
February 2018

Issue	Date	By	Chkd	Appd
11	22/02/2018	AG	HK	EMC

Drawing Title
Electrical Work for Road Lighting and Traffic Signs
CH.17+540 (End of Scheme) to Existing N6 (~CH.18+550)
Sheet 15 of 15

Drawing Status
For Information

Job No	Drawing No	Issue
233985	GCOB-1400-D-015	11